

REWITNESSED CORNER FOR STATE OF OREGON - DEPARTMENT OF FORESTRY

One quarter corner common to Sections 3 and 4, T2S, R7W, W.M.,
Tillamook County, Oregon.

ORIGINAL by Albert P. Wilson, July 28, 1891.

Post; missing.

5" Vine Maple bears S27W 44 lks.; missing.
18" Hemlock bears S59 1/2E 58 lks.; now a 14'x2 ft. high badly
rotted stub, no face visible.

RESTORATION by Walter M. Robertson LS142, November 15, 1951 (Book 2,
page 83, Tillamook Co. Records.)

1 1/2"x36" galvanized iron pipe with 3" bronze cap, 30" in
ground, in mound of stone; in place.

36" Fir snag bears S54W 70.0 ft.; now a 36"x6 ft. high badly
rotted stub with portions of scribes 1/4 S4 BT 142
visible.

67" Fir stump bears S78 1/2E 92.2 ft.; now a 67" stump with
portions of scribes 1/4 S visible.

(Distances measured from center of BTs.)

REWITNESSED October 10, 1988

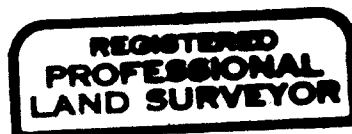
Var. 21 1/2 E

From above pipe with marks "LS1998 1988" added, and from which
a:


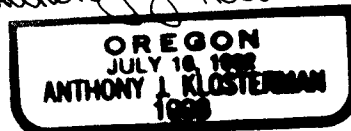
10" Fir bears N83W 11.4 ft. to face; scribed 1/4S4BT.
7" Fir bears N38E 14.8 ft. to face; scribed 1/4S3BT.

Metal location poster on new BTs.
Also metal location poster on 67" Fir stump BT.
3/4" brass washer marked "LS1998" nailed to face of new BTs.
Present and witnessed by David B. Buchholz and Clifford R. Foster.

Rewitnessed by



Anthony J. Klosterman



4907 Third St.,
Tillamook, Oregon 97141