

County Surveyor's Record, Tillamook County, Oregon

CHAINS

RESTORED CORNER FOR STATE OF OREGON - DEPARTMENT OF FORESTRY

Section corner common to Sections 11, 12, 13 and 14, T2S, R7W, W.M., Tillamook County, Oregon.

ORIGINAL by Albert P. Wilson, June 26, 1891.

Post; missing from which a:

- 24" Hemlock bears S52°W 26 lks.; now a 25" rotten stump, 2 ft. high, no scribes visible.
- 18" Hemlock bears S41°E 28 lks.; missing.
- 20" Hemlock bears N15½°W 40 lks.; missing.
- 13" Hemlock bears N35½°E 36 lks.; missing.

RESTORATION by Louis W. Amort, December 31, 1951 (Book 2, Page 97, Tillamook County records).

1½" galvanized iron pipe with 3" bronze cap in mound of stone, in place from which a:

(Original) 30" Hemlock stub bears S52°W 17.2 ft.; see above.

48" Fir stump bears N79°W 34.8 ft.; now 48" rotten stump, portions of T2SR7WS11BT visible.

44" Fir stump bears S31½°E 19.8 ft.; now 44" solid stump, with scribes T2SR7WS132311BT visible.

48" Fir stump bears N80½°E 67.3 ft.; now 48" solid stump, with scribes T2SR7WS12BT visible.

REWITNESSED

Var 21½°E

From above pipe and cap marked "OREGON STATE BOARD OF FORESTRY T2S R7W S11 S12 S14 S13 1951 2311", added "1986 LS1998", and from which a:

13" Fir bears N13¼°W 23.1 ft. to face; scribed T2SR7WS11BT.

14" Fir bears N44 3/4°E 25.7 ft. to face; scribed T2SR7WS12BT.

19" Fir bears S89¼°W 7.5 ft. to face; scribed T2SR7WS14BT.

No tree within limits in SE quadrant.

Set 6 ft. orange carsonite post 1.8 ft. S34°E of corner pipe.




Oregon State Forestry Department metal location poster on new BT's.

Also poster on 44" Fir BT S31½°E 19.8 ft.

Dated September 3, 1986.

Rewitnessed by David B. Buchholz under my direction. David B. Buchholz, Survey Crew Chief

Present and witnessed by Clifford R. Foster.



BOOK 6 288