

TILLAMOOK

County

T. 2 North, R. ~~10~~⁹ West, W.M.

Corner Code No.

Segregated Surveys:

Name: S.W. Property Corner - Vern Brantner Property Corner No.:

DLC, HES, Tract, Mining Claim, Indian Allotment, Federal Reserve, Townsite.

1. History of Corner Establishment and Subsequent Restoration:

Corner was originally set by Colin Handforth (P.L.S.#1205, P.E.#3510) in August, 1977. He set a 5/8" Rebar with Plastic Cap stamped "P.E.3510" and no accessories in a small creek.

2. Description of Evidence Found:

A slide in said creek draw sometime during the winter of 1978 destroyed any evidence of this corner.

3. Describe Monument, Accessories and Corollary Data to Perpetuate this Corner Location. Diagram corner and indicate meridian and reference to map of record. Surveyor's Field Book No. Page No. Date of work October 25, 1979

As per request of Mrs. Vern Brantner, I reestablished this corner from notes and found hubs of original survey by Colin Handforth. I set a 5/8" Rebar 36 inches long, 34 inches in ground in creek draw for corner. I also set two 2" x 2" x 36" wooden guard stakes 24 inches in ground around this corner and one reference tree; An Alder, 10" Dia. bears N20°W 24.05 Ft. to nail in small face.

See Colin Handforth Survey B-769

Oregon Coordinate System: Zone, Y, X

Order Accuracy. Derived From:

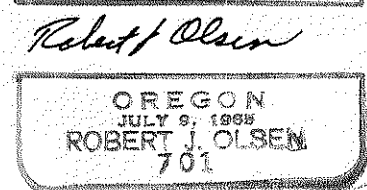
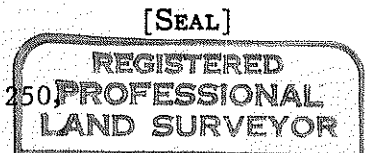
Pin Pointed on Photo No. Date. Located at.

SURVEYOR'S CERTIFICATE

This corner record correctly represents work performed by me or under my direction in compliance with the provisions of ORS 209.250, Laws of 1956. Date

Signature


Certificate No.



SURVEY TO REESTABLISH
SUD PROPERTY CORNER
FOR VERN BRANTNER
IN

SECTION 2 N. 2 E 9 W. J. W. M.
TILLAMOOK COUNTY, ORE.
10-25-79

G.A. CRITES
L.I. HAWLIN



STA	WORK	VEGET	S.D.	H.D.
CW	WITH \bar{X} @ CW BACKSIGHTING ON 16d NAIL IN PASTURE			
1	94-02-30	55 60 265-44-20	244 24	243 96
2	188-05-10 94-02-35 85-57-25L	4-15-40		
16d	3-42-24R			84 72
SUD	REESTABLISHED SET 5/8" REBAR 34" IN GRND SET TWO 2'x2"x36" GUARD STAKES SET ONE RT. 10" DIA ALDER N 20° W 240.5 FT.			

