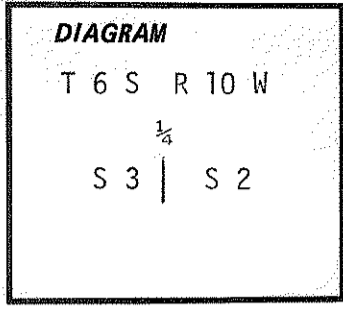


CERTIFIED RECORD OF LAND CORNER MONUMENTATION

History of original corner establishment:

Wilson in 1890 set a post 4" sq., 4 ft. long, 24" in ground, mkd. ¼ S on W face, from which:

Hemlock 6" diam. bears N12°E, 26 lks. mkd. ¼ S BT.
Hemlock 12" diam. bears S82°W, 10 lks. mkd. ¼ S BT.



Description of corner evidence found:

Monument found:

In 1967 R. Stewart, Longview Fibre, set 1½" x 40" GIP at the true corner position from which:

Spruce 21" diam. bears N10°E, 5.6 ft. blazed and mkd. ¼ S 2 BT, (Stewart's BT).
Hemlock 12" diam. bears S82°W, 10 lks., (orig. BT).

In 1975, L. Whitmore found the pipe lying loose and reset it at the true corner position.

In 1979, the pipe is found in place.

BT's found:

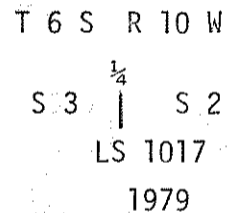
Hemlock stump 22" diam. 6' high, bears S82°W 10 lks., opened face, scribing visible, orig. BT.

Other orig. BT in the NE quadrant is gone.

Spruce stump 21" diam., 3' high, bears N10°E, 5.6 ft., scribing visible, ¼ S2 BT mkd. by R. Stewart, Longview Fibre, 1967.

Description of monument and accessories established to perpetuate the original location of this corner: September 11, 1979

Set an aluminum post (with magnet in top and bottom), 30" long, 3" diam., 24" in the ground, with aluminum cap mkd. 1½" pipe reset alongside aluminum post.



Accessories: Scribe 1 new BT

Hemlock 4" diam., bears N12°E, 7.8 ft. blazed and mkd. X BT.

No other suitable bearing tree available.

Painted 6" red band, and nailed ATTN signs on all accessories.

Nailed brass washer mkd. LS 1017 to new BT.

Placed ATTN sign on post 4'± north.

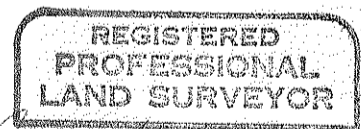
Placed ATTN sign on post 4'± south.

I certify this remonumentation and record thereof, was prepared by me or my assistants under my supervisory direction and is true and correct to the best of my knowledge.

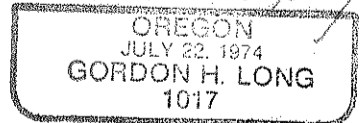
Witness Leonard Whitmore
Leonard Whitmore

Witness Duane Garoutte
Duane Garoutte

Witness Richard Chesebro
Richard Chesebro



Gordon H. Long



Basis of Bearing

Staff compass was used with a declination of 21°E.

Office of...County...Surveyor..... County of...Tillamook.....
State of...Oregon....., I hereby certify that the within instrument was filed in this office
for record on the...19... day of...October....., 1979
County Surveyor J.L. Carlich by Allan E. Dumas
(COUNTY OFFICIAL) (DEPUTY)