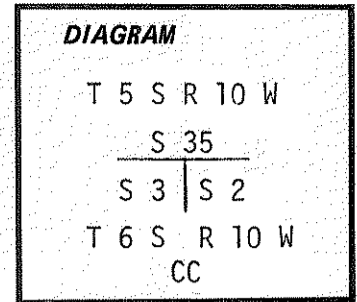


CERTIFIED RECORD OF LAND CORNER MONUMENTATION

History of original corner establishment:

Wilson in 1890 set a post 4" sq. 4 ft. long, 24" ground for CC to Sec. 2 and 3. mkd. CC T 6 S R 10 W on S., S 2 on E. face, and S 3 on W. face, 2 notches on E. and 4 notches on W. face from which:

Fir 16" diam. bears S 38° E, 9 lks.  
 Fir 12" diam. bears S 82° W, 17 lks.  
 Fir 12" diam. bears N 17° E, 65 lks.  
 All trees mkd. as per instructions.



Description of corner evidence found:

Monument found:

1" x 41" galv. pipe, exposed 12" above ground in rock mound, (origin unknown).

BT's found:

Fir 30" diam. bears S 38° E, 9 lks. Healed face, (orig. BT).  
 Fir 12" diam. bears S 72° W, 17 lks. (Record S 82° W) scribing visible T 16 S R 10 W BT (orig. BT)

Description of monument and accessories I established to perpetuate the original location of this corner: September 10, 1979

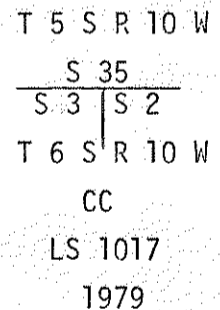
Set an aluminum post (with magnet in top and bottom) 30" long, 3" diam., 16" in the ground in a mound of stone, 2½ ft. base to top, with aluminum cap mkd. 1" pipe (inverted) reset alongside aluminum post.

Accessories:

No suitable bearing trees available.  
 Painted 6" red band on remaining orig. stumps.  
 Placed ATTN sign on post 3'± south.

Basis of Bearing

Staff compass was used with a declination of 21° E.

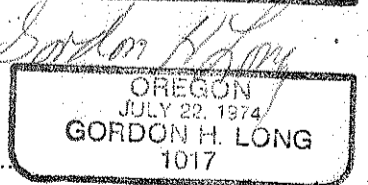
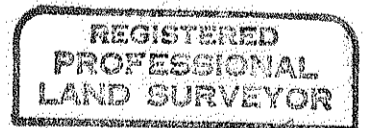


I certify this remonumentation and record thereof, was prepared by me or my assistants under my supervisory direction and is true and correct to the best of my knowledge.

Witness Leonard Whitmore  
 Leonard Whitmore

Witness Duane Garoutte  
 Duane Garoutte

Witness Richard Chesebro  
 Richard Chesebro



Office of... County Surveyor..... County of... Tillamook  
 State of... Oregon....., I hereby certify that the within instrument was filed in this office  
 for record on the... 19... day of... October....., 19...  
 County Surveyor... J.L. Carlich..... by Allan G. Duncan.....  
 (COUNTY OFFICIAL) (DEPUTY)