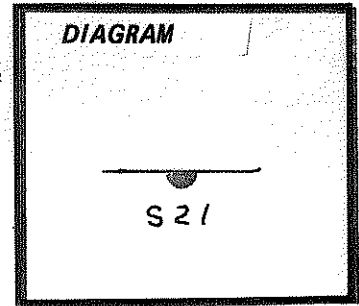


CERTIFIED RECORD OF LAND CORNER MONUMENTS

History of original corner establishment:

Wygant in 1908 set a fir limb post 3' long 4 ins square in the ground, for 1/4 Sec Cor N bdy Sec 21, mkt 1/4 S 21 on S from which:

A fir 30" diam bears S80°W 400 lks mkt 1/4 S 21 BT  
A fir 30" diam bears S85°W 450 lks mkt 1/4 S 21 BT  
Erected stone mound around post.



Description of corner evidence found:

Monument found:

4" x 4" x 24" wooden post scribing 1/4 S visible in rock mound (post in fairly good shape).

Also find 1" x 48" iron pipe probably set by M. Whitmore (painted orange).

BT's found:

Alder 13" diam bears S1°E 14.3 feet (L. Whitmore 1973 BT). Bark scribed 1/4 S21 BT.

Alder 15" diam bears S72°W 25.2 ft. Bark scribed mkt 1/4 S21 BT. (Whitmore B.T.)

No trace of original BT's found.

Description of monument and accessories established to perpetuate the original location of this corner:

Monument set:

I replace orig. post with a 3" x 30" aluminum cap with magnet in top and bottom, 24 ins in ground mkt:

T6S R10W  
1/4 S21  
RLS 1050  
1979



Bury orig post and pipe alongside aluminum cap. Raise stone mound around cap. Place fence post and Attn sign 3' south.

Accessories:

Spruce 7" diam bears S52°W 27.9 ft mkt 1/4 S21 BT.  
Painted 6" red band around all trees, and also painted face.  
Put Attn signs on back of all BT's.  
Placed brass washer on lower blaze of new B.T.

September 19, 1979

Crew: L. Hunnemuller  
L. Whitmore *L. Whitmore*  
D. Chesebro  
M. Schwartz



Office of..... County Surveyor..... County of..... Tillamook  
State of..... Oregon....., I hereby certify that the within instrument was filed in this office  
for record on the...19... day of...OCTOBER....., 1979.  
..... County Surveyor J.L. Carlich by *Alan E. Duncan*  
(COUNTY OFFICIAL) (DEPUTY)