

Tillamook

County

T 2 N, R 10, W.M.

Corner Code No.

Segregated Surveys:

Name: Subdivision of Section 23 Corner No.: C1/4 Section 23
DLC, HES, Tract, Mining Claim, Indian Allotment, Federal Reserve, Townsite.

1. History of Corner Establishment and Subsequent Restoration:

None

2. Description of Evidence Found:

None

3. Describe Monument, Accessories and Corollary Data to Perpetuate this Corner Location. Diagram corner and indicate meridian and reference to map of record. Surveyor's Field Book No. Page No. Date of work June 19, 1979


C 1/4 falls in creek not set
Set Witness Corner N 0° 34' 12" W 20.00' from

C 1/4 corner, Set Crown Zellerbach Brass Cap in 2" x 36" iron pipe with 4" x 4" white painted cedar post 2.0' North

23" Hemlock S 31° 24' E 18.33' with B.T. tag and YMLP

15" Hemlock S 61° 03' W 22.55' with B.T. tag and YMLP

(BTs refer to Witness corner)



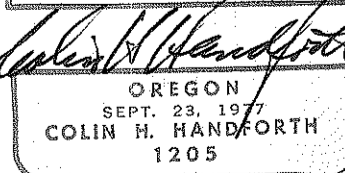

Oregon Coordinate System: Zone, Y, X
Order Accuracy. Derived From:

Pin Pointed on Photo No. Date Located at

SURVEYOR'S CERTIFICATE

This corner record correctly represents work performed by me or under my direction in compliance with the provisions of ORS 209.250, Laws of 1956. Date 7/2/79

Signature [Handwritten Signature] Certificate No. 1205



63

EXHIBIT E