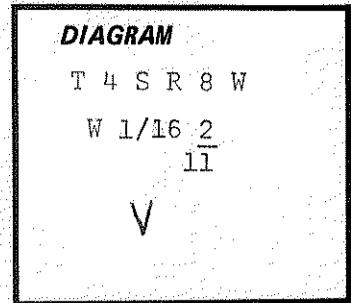


CERTIFIED RECORD OF LAND CORNER MONUMENTATION

History of original corner establishment:

None



Description of corner evidence found:

None

Description of monument and accessories I established to perpetuate the original location of this corner:

At proportionate measurement I set a 2 1/2" X 30" galvanized iron pipe with a flared bottom and a brasscap riveted to the top marked:

T 4 S R 8 W	From Which
W 1/16 S2	18" Alder S 12° 1/2° E, 8.5 feet
S11	mkd "W 1/16 S 11 " "B.T." Bark Scribed
1977	19" Alder N 07° E, 40.5 feet
RLS 1073	mkd "W 1/16 S 2" "B.T." Bark Scribed


I set a 6' steel fence posts with property boundary signs and land survey monument signs. All bearing trees have brass washers, attention signs, bearing tree tags, red painted bands.

Witness: Jay McDonald


See map P. 764

D. Mike Jackson
Engineering Technician

Office of County Surveyor County of Tillamook
 State of OREGON I hereby certify that the within instrument was filed in this office
 for record on the 24 day of AUGUST, 1977
[Signature] by County Surveyor
 (COUNTY OFFICIAL) (DEPUTY)


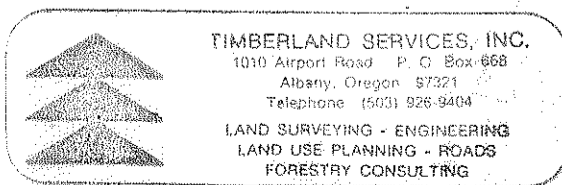


Kenneth M. Wightman



Form R6-7100-57 (9/71)

Book 6 88 39



Edgar R. Cook

