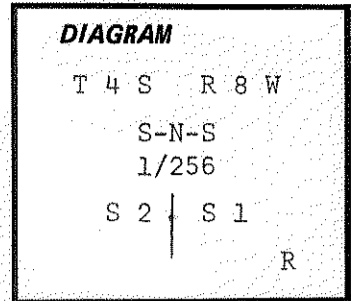


CERTIFIED RECORD OF LAND CORNER MONUMENTATION

History of original corner establishment:

None



Description of corner evidence found:

None

SEE MAP B-970
 FOR RESET OF THIS
 CORNER
 4/13/81
 Allan Duncan C.S.

Description of monument and accessories I established to perpetuate the original location of this corner:

At proportionate measurement I set a 2 1/2" X 30" galvanized iron pipe with a flared bottom and a brasscap riveted to the top marked.

T 4 S R 8 W
 S-N-S
 1/256
 S 2 | S 1
 1977
 RLS 1073

From Which,
 18" Alder S 49° W, 20.7 feet
 mkd "S-N-S 1/256 S2 B.T."
 20" Alder N 58° W, 22.2 feet
 mkd "S-N-S 1/256 S2 B.T."

I set two 6' steel fence posts with Boundary signs, Land Survey Monument signs. All bearing trees have brass washers, attention signs, and bearing tree tags.

Witness: Dave Marshall

REGISTERED
 PROFESSIONAL
 LAND SURVEYOR
 Edgar R Cook
 OREGON
 JULY 30, 1976
 EDGAR R. COOK
 1073

Engineering Technician

Office of SUNNY SURVEYOR County of TILLAMOOK
 State of OREGON, I hereby certify that the within instrument was filed in this office
 for record on the 18th day of AUGUST, 1977.
[Signature] by COUNTY SURVEYOR
 (COUNTY OFFICIAL) (DEPUTY)

Form R6-7100-57 (9/71)

Book 6 pg 35 A

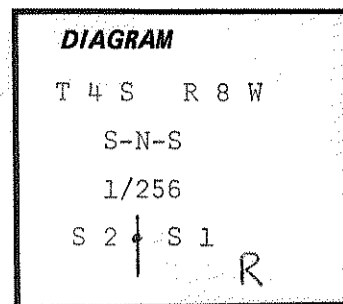
TIMBERLAND SERVICES, INC.
 1010 Airport Road P. O. Box 668
 Albany, Oregon 97321
 Telephone: (503) 926-9494
 LAND SURVEYING - ENGINEERING
 LAND USE PLANNING - ROADS
 FORESTRY CONSULTING

REGISTERED
 PROFESSIONAL
 LAND SURVEYOR
 Kenneth M. Wightman
 OREGON
 JULY 17, 1970
 KENNETH M. WIGHTMAN II
 942

CERTIFIED RECORD OF LAND CORNER MONUMENTATION

History of original corner establishment:

None



Description of corner evidence found:

None

*SEE MAP B-970
FOR RESET OF THIS
CORNER
4/13/77
Edgar R. Cook*

Description of monument and accessories I established to perpetuate the original location of this corner:

At proportionate measurement I set a 2 1/2" X 30" galvanized iron pipe with a flared bottom and a brasscap riveted to the top marked.

T 4 S R 8 W
S-N-S
1/256
S 2 | S 1
1977
RLS 1073

From Which,
42" Douglas Fir N 88° W, 35.0 feet
mkd "S-N-S 1/256 S 2" "B.T."
14" Douglas Fir S 49° E, 38.1 feet
mkd "S-N-S 1/256 S 1" "B.T."
Erected Stone Mound

I set two 6' steel fence posts with Boundary signs, Land Survey Monument signs. All bearing trees have brass sashers, attention signs, bearing tree tags and red painted bands.

Witness: Monte Cook

See Map B-764

D. Mike Jackson
Engineering Technician

*See pp before
this one for
correction*

Office of CLATSOP COUNTY SURVEYOR, County of CLATSOP, State of OREGON, I hereby certify that the within instrument was filed in this office for record on the 8th day of AUGUST, 1977.
[Signature] (COUNTY OFFICIAL) by [Signature] (DEPUTY)

REGISTERED
PROFESSIONAL
LAND SURVEYOR

OREGON
JULY 17, 1970
KENNETH M. WIGHTMAN II
942

Kenneth M. Wightman


REGISTERED
PROFESSIONAL
LAND SURVEYOR

OREGON
JULY 30, 1976
EDGAR R. COOK
1073

Edgar R. Cook

Form R6-7100-57 (9/71)

See Correction



TIMBERLAND SERVICES, INC.
1010 Airport Road P. O. Box 668
Albany, Oregon 97321
Telephone (503) 926-9404
LAND SURVEYING - ENGINEERING
LAND USE PLANNING - ROADS
FORESTRY CONSULTING