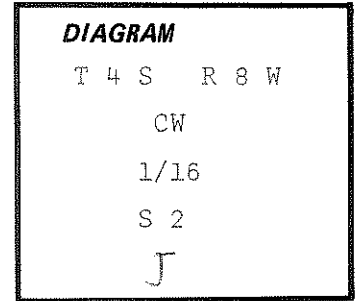


CERTIFIED RECORD OF LAND CORNER MONUMENTATION

History of original corner establishment:

None



Description of corner evidence found:

None

Description of monument and accessories established to perpetuate the original location of this corner:

At proportionate measurement I set a 2 1/2" X 30" galvanized iron pipe with a flared bottom and a brasscap riveted to the top marked.

T 4 S R 8 W
 W 1/16
 C-C
 S2
 1977
 RLS 1073

From Which,

12" D. Fir N 85°W, 22.7 feet
 mkd "CW 1/16 S 2" "B.T."
 8" D. Fir S 45° E, 28.0 feet
 Set 3 nails with brass washer in trunk
 mkd "B.T."

I set two steel fence posts with boundary signs and Land Survey Monument signs. All bearing trees have brass washers and attention signs, bearing tree tags, red painted bands.

Witness: Ed Tatro


See map B. 764

D. Mike Jucker
 Engineering Technician


Office of COUNTY SURVEYOR County of TILLAMOOK
 State of OREGON, I hereby certify that the within instrument was filed in this office
 for record on the 8th day of AUGUST, 1977

[Signature]
 (COUNTY OFFICIAL)

by [Signature]
 (DEPUTY)



Kenneth M. Wightman



Edgar R. Cook

Form R6-7100-57 (9/71)

Book 6 pg 27

