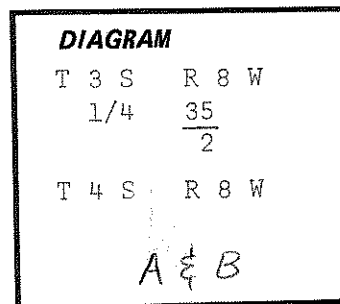


CERTIFIED RECORD OF LAND CORNER MONUMENTATION

History of original corner establishment:

This corner was set by proportionate measurement by the General Land Office in 1933 in a dependant resurvey of T 4 S and R 8 W. They set a brasscap from which

8" Fir N 69° 1/4° W 134 Links
8" Fir S 10 3/4° W 97 Links



Description of corner evidence found:

We found both of the 1933 bearing trees. The corner falls on a 50 foot perpendicular rock cliff and cannot be reset.


32" Fir N 69° 15' W, 88.44 feet (original) Scribe Scar Visible
30" Fir S 10° 45' W, 64.02 feet (original)

Description of monument and accessories established to perpetuate the original location of this corner:

We set witness corners on the township line East 150.00 feet and 250.00 feet from the computed position of the true quarter corner.


West Witness Corner

10" D. Fir N 53° E, 6.8 feet
Marked "X" "B.T."
12" D. Fir S 22° E, 19.5 feet
Marked "X" "B.T."



East Witness Corner

11" D. Fir S 76° W, 10.4 feet
Marked "X" "B.T."
16" D. Fir N 27° W, 2.7 feet
Marked "X" "B.T."



All bearing trees have brass washers, Land Survey Monument signs, Bearing Tree Tags, and red painted bands.

Witness: Jay McDonald

D. Mike Jackson
Engineering Technician

Office of TILLAMOOK COUNTY SURVEYOR County of TILLAMOOK
State of OREGON, I hereby certify that the within instrument was filed in this office
for record on the 8 day of AUGUST, 1977
TILLAMOOK COUNTY SURVEYOR by J. L. Conklin (DEPUTY)


REGISTERED
PROFESSIONAL
LAND SURVEYOR

Kenneth M. Wightman
OREGON
JULY 17, 1970
KENNETH M. WIGHTMAN II
942

Form R6-7100-57 (9/71)

Book 6

20


TIMBERLAND SERVICES, INC.
 1010 Airport Road P. O. Box 868
 Albany, Oregon 97321
 Telephone (503) 826-6404
 LAND SURVEYING - ENGINEERING
 LAND USE PLANNING - ROADS
 FORESTRY CONSULTING

REGISTERED
PROFESSIONAL
LAND SURVEYOR

Edgar R Cook
OREGON
JULY 30, 1976
EDGAR R. COOK
1073