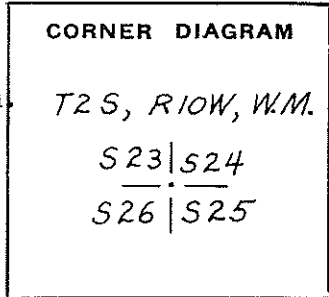


CERTIFIED RECORD OF LAND CORNER MONUMENTATION

History of original corner establishment:

Corner established by W. P. Wright in 1882 under G.L.O. Contract No. 442. For the corner to Sections 23, 24, 25, and 26, Wright set a post from which: A Hemlock 12 ins. diam. bears N 40° E 17 lks. dist. A Hemlock 18 ins. diam. bears N 26° W 50 lks. dist. A Cedar 30 ins. diam. bears S 47° E 73 lks. dist. A hemlock 18 ins. diam. bears S 78 ° W 25 lks. dist. Wright fully scribed the original corner post and all four of the original bearing trees.



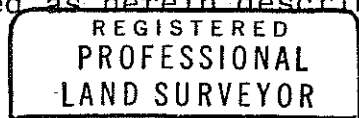

Description of corner evidence found:

I found all four of the original bearing trees scribed by Wright in 1882. I also found a marked cedar post (no record as to who set said post), from which the original bearing trees bear as follows: N 40° E 11.0 feet to mound of rotten wood. 24 Inch Hem. stump brs. N 25° W 33.0 feet, scribing no longer visible. 36" cedar brs. S 47° E 48.2 ft. to burnt face with portions of scribing vesible on edges of face. 20 in. Hem. stump brs. S 74° W 15.5, scribing no longer visible. I found a yellow section corner tag on the original cedar bearing tree.


Description of monument and accessories I established to perpetuate the original location of this corner:

I removed the marked cedar post and in its place I set a 2" X 36" concrete filled, Galvanized iron pipe with a 3 inch brass cap stamped as shown, from which I scribed four new bearing trees: 12" Hemlock brs. N 32° E 17.6 ft. to face scribed " s24BT ". 20" Fir brs. S 54° E 9.4 ft. to face scribed "S25BT". 26" Fir bears S04° W 59.0 ft. to face scribed "S26BT". 12" Hemlock brs. N 36° W 53.4 ft. to face scribed "S23BT". I set 4 inch squar guard post 1.8 ft. North of corner, and I nailed yellow corner marker on N.E. B.T.

I, K. F. Foeste, hereby certify the above corner was restored as herein described in October, 1976.



Karl F. Foeste



Witnesses:

Harold A. Engley
Allen F. Hofmann

Recorded in the office of Surveyor, County of Tillamook

State of Oregon, I hereby certify that the within instrument was filed in this office

for record on the 15th day of December, 1976

[Signature]
(county official)

by _____ (deputy)

KARL F. FOESTE, Registered Professional Land Surveyor of the State of Oregon