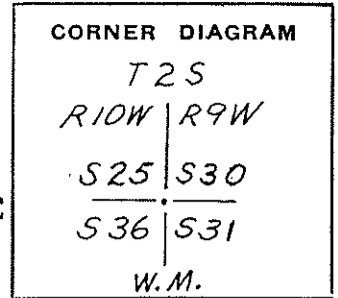


CERTIFIED RECORD OF LAND CORNER MONUMENTATION

History of original corner establishment:

Corner established by Samuel D. Snowden in 1856 under G. L. O. Contract No. 67. Snowden reports: "Set post for corner to Sections 25, 30, 31, & 36 from which a Bearberry 4 ins. diam. bears N 38° E 9 lks. dist. A Hemlock 12 ins. diam. bears N 73° W 53 lks. dist. A Hemlock 30 ins. diam. bears S 54° W 53 lks. dist. A hemlock 6 ins. diam. bears S 42° E 31 lks. dist."



In July of 1957 Mervin Whitmore, U. S. Forest Service, reports finding an old scribed post at this corner from which: "the remains of old 30 inch Hemlock stump scribed B T bears S 54° W 53 lks. (old BT)." Whitmore set an iron pipe alongside of the old post and reports the following four new bearing trees: A 6" Spruce, S 48° 30' W 18 ft. Mkd. T2SR10WS36BT. A 8" Fir, N 76° 30' W 38 ft. mrkd. T2SR10WS25BT. A 19" Hem., S 76° 30' E 8 ft. mkd. T2SR9WS31BT. A 8" Hem., N73°E 18 ft. mkd. T2SR9WS30BT. In presence of Jack McDonald, Gary Spidell, Gene Hall, July 24, 1957. Whitmore does not say if he set these new bearing trees, or found them. (See County Survey Records, Book 2, Page 406).



Description of corner evidence found:

At the corner I found an old Spruce post scribed "30" on N.E. face and "31" on S.E. face, from which: the stump remains of original S. W. bearing tree bears S 52° W 35.0 ft. to old face with portions of original scribe marks still visible. I also found the iron pipe and the four new bearing trees as reported by Whitmore in County Survey Book 2, Page 406. Whitmore's iron pipe measures 3/4" X 6.7ft. Whitmore's S. W. Bearing tree has been killed by bears.


Description of monument and accessories I established to perpetuate the original location of this corner:

I removed the old Spruce post and in its place set 3 inches above ground a 2" X 36" concrete filled, Galv. iron pipe with a 3 inch brass cap stamped as shown below, from which I scribed one new bearing tree: 12 inch Hemlock bears S 14° W 16.6 ft. to face scribed "S31BT". I drove Whitmore's iron pipe on North side of my new monument.

I, Karl F. Foeste, hereby certify the above corner was restored as herein described in October, 1976.



Karl F. Foeste



Witnesses: *Harold A. Engberg*
Allen F. Hofmann

Recorded in the office of _____ Surveyor _____, County of Tillamook

State of Oregon, I hereby certify that the within instrument was filed in this office

for record on the 15th day of December, 1976

[Signature]
(county official)

by _____ (deputy)

KARL F. FOESTE, Registered Professional Land Surveyor of the State of Oregon