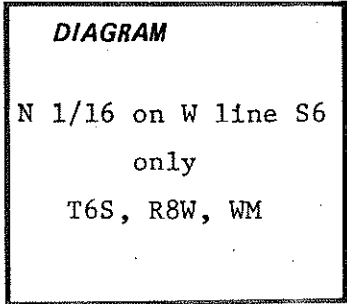


CERTIFIED RECORD OF LAND CORNER MONUMENTATION

History of original corner establishment:

Fenton and Maloney survey in 1887
50" fir bears N 46° 45" E 44 lks.
8" hemlock bears S 50° 30' W 27 lks.



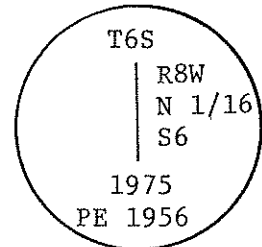
Description of corner evidence found:

Found 1/2" iron rod
Found 50" fir stump bearing N 46° 45' E 29.0' with scribe marks and BT sign
Found remains of rotted tree S 50° W 17.8'


1174 ft. South of NW Cor Section 6 and approximately 15 ft. North of 4 ft. log lying East and West

Description of monument and accessories established to perpetuate the original location of this corner:

Set 3" brass cap and 2" iron pipe 6" above ground, stamped:
Set steel fence post with attention sign 3 feet N of mon.
Painted face of blaze red on 50" fir stump
Placed 1/2" iron rod on N side of mon. in hole
An alder 8" in diameter bears S 65° E 12.85' side center scribed "N 1/16 S6" with brass washer and "BT" on lower blaze
A fir 11" in diameter bears N 39° 15' E 26.70' side center scribed "N 1/16 S6" with brass washer and "BT" on lower blaze
Painted face of blazes and 6" band red, placed Bearing Tree and Attention signs on back of both new bearing trees



See Map B. 701



Office of County Surveyor County of TILLAMOOK
State of OREGON, I hereby certify that the within instrument was filed in this office
for record on the 11th day of NOVEMBER, 1975
[Signature] by [Signature]
(COUNTY OFFICIAL) (DEPUTY)