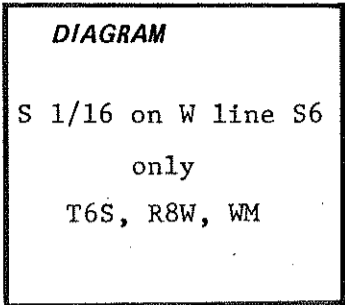


CERTIFIED RECORD OF LAND CORNER MONUMENTATION

History of original corner establishment:

Fenton and Maloney survey in 1887
Set Post 3' long, 3" square, 24" in ground marked
1/16 S on W face from which

a fir, 36" diam., bears N 67° 30' W 27 lks marked 1/16 S BT
a fir, 30" diam., bears S 49° 30' E 21 lks marked 1/16 S BT



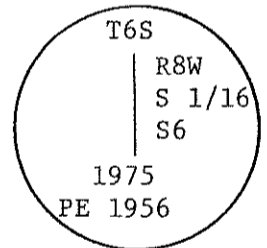
Description of corner evidence found:

Found squared stob with nail in top
Found 48" fir stump N 67° 30' W 17.8 feet to face of blaze with scribe marks 1/16 S
Found 30" fir stump S 49° 30' E 13.8 feet to face of blaze with scribe marks BT showing
Found 9" fir bearing N 76° E 12.0 feet to side center of tree marked S 1/16 S6 BT


Corner is at junction of old road and power line

Description of monument and accessories established to perpetuate the original location of this corner:

Set 3" brass cap and 2" iron pipe 6" above ground, stamped:
Set steel fence post with attention sign 3 feet N of mon.
Placed BT sign on 30" fir stump
Placed attention sign on back of 9" fir BT
Painted 6" red band around 9" fir BT
Painted face of 48" and 30" fir stumps
A fir 9" diam. bears N 11° E 40.6' to side center
scribed "S 1/16 S6" with brass washer and BT on
lower blaze
Painted 6" red band and placed Bearing Tree sign facing
corner and Attention sign on back
Painted face of blaze red



See Map B-701



Office of County Surveyor County of TILLAMOOK
State of OREGON, I hereby certify that the within instrument was filed in this office
for record on the 12 day of NOVEMBER, 1975
John Salter CS by _____
(COUNTY OFFICIAL) (DEPUTY)