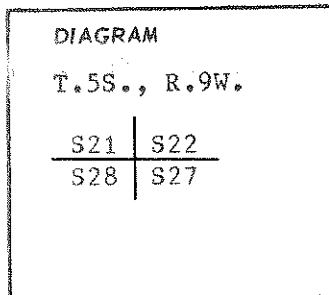


CERTIFIED RECORD OF LAND CORNER MONUMENTATION.

History of original corner establishment:

This corner was set originally in 1880 by Caudle. He set a 12"x8"x7" stone 80 chains North of the corner to section 27, 28, 33 and 34.

(Contract Survey)



Description of corner evidence found:

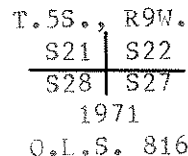
W. W. Hayes, Tillamook County Surveyor, restored this corner in 1887 by setting a 4"x4" Post. M. Whitmore in 1954 saw scribe marks "Yamhill" on the Eastside of post. He also saw marks "Tillamook Co. BT" on a 48" snag S.27°W., 41 feet S.D. He then marked 2 new BT's

- 36" fir N.47°W. 49 ft. SD, mkd. "T.5S., R.9W. S21BT"
- 36" fir N.56°E. 12¹/₂ft. SD, mkd. "T.5S., R.9W. S22BT"

I found a 4"x4" wood post 2 feet above ground in poor condition tied to an iron axle located in a stone mound.

Description of monument and accessories I established to perpetuate the original location of this corner


I set a 2"x30" iron pipe with a flared bottom and a brasscap riveted to the top marked;



I tied to the existing BT's and old snag and scribed one new BT placing new tags and painting red bands on all of them.

- 42" fir N.47°W. 49³/₈ ft. (scar visible)
 - 40" fir N.56°E. 11¹/₄ ft. (scar visible)
 - 48" rotten stump S.27°W. 38³/₈ ft.
 - 14" fir S.83°W. 69³/₈ ft., mkd. "T.5S., R.9W. S28BT"
- No available trees to the S.E.

I built a small stone mound and reset the axle and post 1 foot East. I set 6 foot steel post with "Attention" and "Property Boundary" signs 3 feet West.



Kenneth M. Wightman
 JULY 17, 1970
 KENNETH M. WIGHTMAN II
 942

Office of COUNTY SURVEYOR County of TILLAMOOK
 State of OREGON, I hereby certify that the within instrument was filed in this office
 for record on the 17th day of OCTOBER, 1971, at 8:00 o'clock A.m., (signed)
[Signature] by COUNTY SURVEYOR
 (COUNTY OFFICIAL) (DEPUTY)

Witnessed:

M. Yinger
 P. Wightman

Set this 17th day of September 1971

BOOK 5

197

pk5