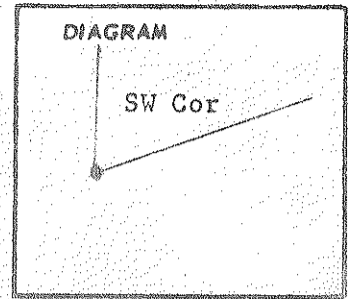


WITH C.S.  
CERTIFIED RECORD OF LAND CORNER MONUMENTATION

DOLPH LOT

History of original corner establishment:

Stone with "X" on top called for in deed



Description of corner evidence found:

None

Description of monument and accessories established to perpetuate the original location of this corner

Set a 2"x30" Iron pipe with a flared bottom and a brasscap riveted to the top marked:


PROPERTY  
S W  
1971  
O.L.S. 816  
CORNER

I scribed the following BT's and placed tags and painted red bands on them;


- 46" fir N.14°W. 130<sup>4</sup> ft., mkd. "CSBT"
- 19" Alder S.56°E. 67<sup>2</sup> ft., mkd. "CSBT"

I erected a rock mound over the brasscap and placed 6 foot steel posts with "Attention" and "Property Boundary" signs on them 3 feet South and 3 feet Northeast.

The corner lies approximately 20 feet South of old Nestucca toll road.



*Kenneth M. Wright*



Office of COUNTY SURVEYOR County of TILLAMOOK

State of OREGON, I hereby certify that the within instrument was filed in this office

for record on the 12<sup>th</sup> day of OCTOBER

1971 at 9<sup>10</sup> o'clock A.M. (signed)

*Paul Galin*  
(COUNTY OFFICIAL)

by COUNTY SURVEYOR  
(DEPUTY)

Witnessed:

BOOK 5

M. Yinger

Set this 29th day of September 1971

196