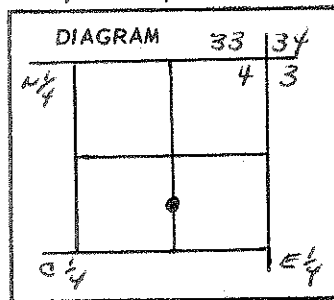


CERTIFIED RECORD OF LAND CORNER MONUMENTATION

History of original corner establishment: *NONE*

IN T5SR10W W.M.

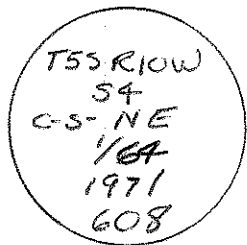


Description of corner evidence found: *NONE*

Description of monument and accessories established to perpetuate the original location of this corner

Set 2" x 30" galvanized iron pipe, flared at the bottom and a brass cap riveted on top and extending 3" above the ground.

Stamped disk →



Set steel posts with Forest Service signs 5.0ft south & 5.0ft west of monument

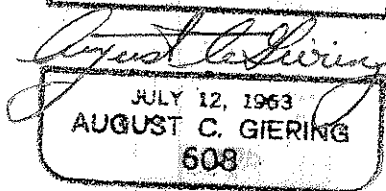
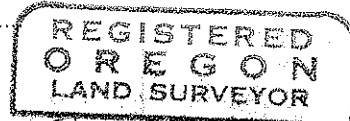
New bearing trees as follows:

16" Fir scribed "1/64 54 BT" N45°50'E 32.29ft.

19" Spruce scribed "1/64 54 BT" N60°40'W 14.71ft.

Placed U.S.F.S. Bearing tree sign on each tree breast high facing monument.

Office of COUNTY SURVEYOR County of TILLAMOOK
 State of OREGON, I hereby certify that the within instrument was filed in this office
 for record on the 16 day of JUNE, 1971, at 9 o'clock A.m., (signed)
August C. Giering by _____
 (COUNTY OFFICIAL) (DEPUTY)



BOOK 5

CLARK & GROFF ENGINEERS, INC.
3276 COMMERCIAL STREET S. E.
SALEM, OREGON

Form R6-7100-57 (9/66)