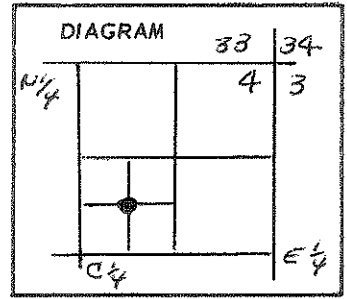


Tillamook County, Oregon
CERTIFIED RECORD OF LAND CORNER MONUMENTATION

History of original corner establishment: *NONE*

IN T55R10W W.M

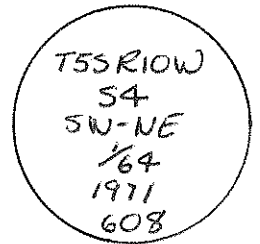


Description of corner evidence found: *NONE*

Description of monument and accessories I established to perpetuate the original location of this corner

Set 2" x 30" galvanized iron pipe, flared at the bottom and a brass cap riveted on top and extending 3" above ground

Stamped Disk →



Set steel posts with Forest Service signs 5.0ft East and 5.0ft North of monument.

New Bearing trees as follows:

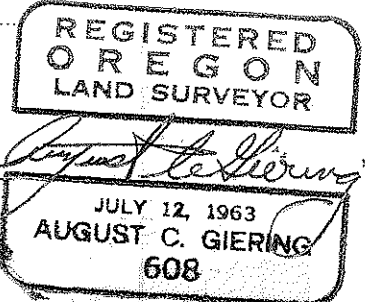
10" Alder scribed " 1/64 54 BT" S 5° 30' W 13.22 ft.

20" Alder scribed " 1/64 54 BT" S 73° E 19.55 ft.

Placed U.S. FS. Bearing tree sign on each tree breast high facing monument.

Office of County Surveyor of County of TILLAMOOK,
 State of OREGON, I hereby certify that the within instrument was filed in this office
 for record on the 16 day of JUNE, 1971, at 9 o'clock A.m., (signed)
[Signature] by _____ (DEPUTY)
 (COUNTY OFFICIAL)

CLARK & GROFF ENGINEERS, INC.
 3276 COMMERCIAL STREET S.E.
 SALEM, OREGON



BOOK 5

Form R6-7100-57 (9/66)

BOOK 5

174