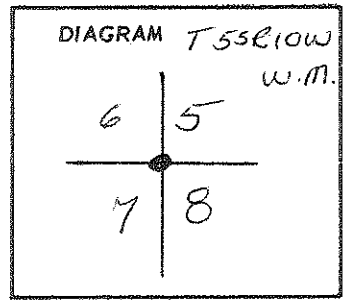


CERTIFIED RECORD OF LAND CORNER MONUMENTATION

History of original corner establishment:

Surveyed by Meldrum 1872
 Original survey Records state:
 Set post, with charred stake, in mound
 of Earth with pits
 no bearing trees mentioned.

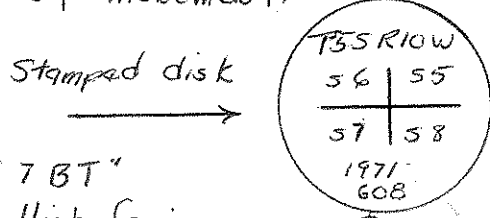



Description of corner evidence found:

Found 2" iron pipe 54" long extending 2" above the ground
 with a sign 1.0ft. south of corner marked "Tillamook County Surveyor
 Sec Con for T45 R10W 1/4" I.P. is located 1.0ft. North.
 set by G.A. & G.M 3-12-68"

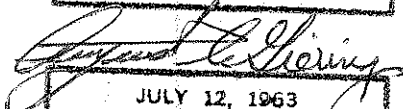
Description of monument and accessories established to perpetuate the original location of this corner

- Set 2"x30" galvanized iron pipe flared at the bottom and a brass cap riveted on top. set fence post 4.1ft south of monument.
- 2"x30" iron pipe 2" above ground.
- Set new bearing trees as follows:
 - 44" Spruce 533° 45' W 347.0ft. scribed "T55 R10W 57 BT"
 - 19" Pine 586° W 355.6ft scribed "T55 R10W 57 BT"
 - U.S.F.S. bearing tree signs on each tree breast High facing monument
- Set 2"x30" galvanized iron pipe with Brass cap marked "T55 R10W 55 RM"
 53° 15' E 74.22 ft. set fence post (steel) with Forest Service
 sign 1.0ft North of monument.
- Set 2"x30" galvanized iron pipe with Brass cap marked "T55 R10W 56 RM"
 N 9° 30' W 75.29 ft. set a steel post with Forest Service sign
 1.0ft North of monument
- Set 2"x30" galvanized iron pipe with Brass cap marked "T55 R10W 58 RM"
 58° 30' E 45.72 ft. set a steel post with Forest Service sign 1' South of sign



Office of County Surveyor County of Tillamook
 State of OREGON, I hereby certify that the within instrument was filed in this office
 for record on the 16 day of JUNE, 1971, at 9 o'clock A.m., (signed)
 by _____ (DEPUTY)

**REGISTERED
OREGON
LAND SURVEYOR**


 JULY 12, 1963
 AUGUST C. GIERING
 608

CLARK & GROFF ENGINEERS, INC.
 3276 COMMERCIAL STREET S.E.
 SALEM, OREGON

BOOK 5

Form R6-7100-57 (9/66)