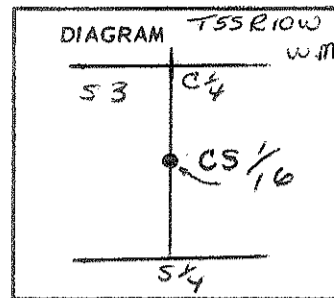


CERTIFIED RECORD OF LAND CORNER MONUMENTATION

History of original corner establishment: *NONE*



Description of corner evidence found: *NONE*

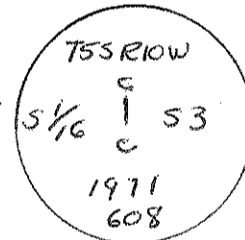
*SEE MAP B-985
FOR REVISED CORNER
POSITION 7-17-81
Allan & Duncan C.S.*

Description of monument and accessories established to perpetuate the original location of this corner

Set 2" x 30" iron pipe (galvanized) flared at the bottom and a brass cap riveted on top, and extending 4" above the ground.

Set steel post with Forest Service Signs 5.0 ft. West of monument.

Stamped Disk



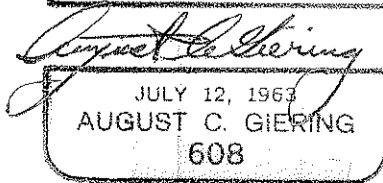
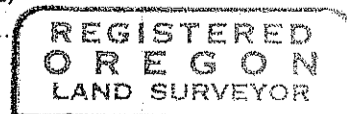
New Bearing trees

11" Cedar scribed " S 1/16 S3 BT " N 82° 15' W 38.22 ft.

15" Fir scribed " S 1/16 S3 BT " N 16° E 13.07 ft.

Placed U.S.F.S. Bearing tree signs on each tree breast high facing monument.

Office of County Surveyor County of TILLAMOOK
 State of OREGON, I hereby certify that the within instrument was filed in this office
 for record on the 16 day of JUNE, 1971, at 9 o'clock A.m., (signed)
[Signature]
 (COUNTY OFFICIAL) by (DEPUTY)



BOOK 5

CLARK & GROFF ENGINEERS, INC.
 3276 COMMERCIAL STREET S.E.
 SALEM, OREGON

Form R6-7100-57 (9/66)