


CHAINS



UNITED STATES  
DEPARTMENT OF THE INTERIOR  
BUREAU OF LAND MANAGEMENT  
Salem District Office  
215 Front Street N.E.  
Salem, Oregon

IN REPLY REFER TO:

Eng. 1  
14.2a

DEC 21 1959

County Surveyor  
County Courthouse  
Tillamook, Oregon

Dear Sir:

Attached are copies of notes on corners located and remonumented by forester Leo J. Martin (Oregon Land Surveyor No. 363). The brass caps which were set are GLO caps. They were set under authority of Mr. Lynn Roseberry, cadastral surveyor with Department of Interior, Bureau of Land Management, Portland, Oregon.

Sincerely yours,

District Manager

Attachment  
Corner notes

BOOK 2

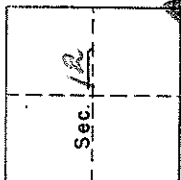
399A

BOOK 2

CHAINS

REPORT ON CORNERS OF THE CADASTRAL SURVEY GRID

T. 4 S R. 54 W Will Mer., Oregon State.



SYMBOLS

- Official corner found.
- Corner found, authenticity doubtful.
- Corner searched for and not found.

DESCRIPTION OF CORNER MONUMENT

2" Iron Pipe with brass Cap Mtd.

THS  
 RW RSM  
 512/57  
 513/518  
 1974

DESCRIPTION OF BEARING TREES, MOUND OF STONE, ETC.

Fir 8, N73°E, 170 Lks. (Standing + green)  
 Fir 36, S72°45'E, 127 (cut off above <sup>headed blaze</sup> SETTLES)  
 Fir 32, S70°E, 99 (stump partially destroyed by fire)  
 Fir 18, N44°45'W, 48 (sawed above headed blaze)

DESCRIPTION OF LOCATION TO ENABLE RECOVERY BY OTHERS.

New Bearing Trees  
 Fir 12, S31°E, 76 Lks. (scribed THSR5WS 18 BT)  
 Maple 30, N50°W, 100 Lks. (scribed THSR6WS 12 BT)  
 363 is also scribed on 2 above trees

Reported by Leo A. Martin  
 (Signature)  
 L.S. 363  
 (Title)

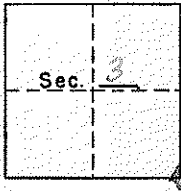
11-17-59  
 (Date)

U. S. DEPARTMENT OF THE INTERIOR  
 BUREAU OF LAND MANAGEMENT

4-1226  
 (Feb. 1963)  
 GPO  
 16-08510-1

REPORT ON CORNERS OF THE CADASTRAL SURVEY GRID

T. 35 R. 8W Will. Mer., Oregon State.



SYMBOLS

- Official corner found.
- Corner found, authenticity doubtful.
- Corner searched for and not found.

DESCRIPTION OF CORNER MONUMENT

6" x 7" x 1/4" stone with 5 notches on south

DESCRIPTION OF BEARING TREES, MOUND OF STONE, ETC.

Fir 20" (snag), N 21° W, 32 Lks. (scribe visible)  
 Ced. 31" (snag), N 56° E, 82 Lks. (scribe visible)  
 Fir 34", S 58° E, 24 Lks. (rotten stub)  
 Fir 36", S 49° W, 57 Lks. (rotten stub)

DESCRIPTION OF LOCATION TO ENABLE RECOVERY BY OTHERS.

Set 2 1/2" iron pipe with brass cap  
 scribed:  
 Fir 19", N 32° W, 7 Lks.  
 Fir 24", N 66° E, 11 Lks.  
 Fir 15", S 68° E, 22 Lks.  
 Fir 19", S 23° W, 51 Lks.

Reported by Leo J. Martin (Signature)  
Surveyor (Title) L.S. 363

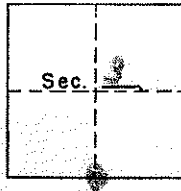
Aug. 1959 (Date)

4-1226 (Feb. 1953) GPO 16-68510-1

U.S. DEPARTMENT OF THE INTERIOR BUREAU OF LAND MANAGEMENT

REPORT ON CORNERS OF THE CADASTRAL SURVEY GRID

T. 35 R. 8W Will. Mer., Oregon State.



SYMBOLS

- Official corner found.
- Corner found, authenticity doubtful.
- Corner searched for and not found.

DESCRIPTION OF CORNER MONUMENT

2 1/2" x 28" iron pipe with brass cap set 24" in ground.  
 2" x 2" x 48" dry ced. limb set along side.

DESCRIPTION OF BEARING TREES, MOUND OF STONE, ETC.

Hem. 14", N 6° E, 39 Lks.  
 (orig. B.T., chopped open to expose scribe)

DESCRIPTION OF LOCATION TO ENABLE RECOVERY BY OTHERS.

Scribed:  
 Fir 44", N 52° E, 90 Lks.  
 Hem. 52", S 35° E, 53 Lks.

Reported by Leo J. Martin (Signature)  
Surveyor (Title) L.S. 363


1959 (Date)

4-1226 (Feb. 1953) GPO 16-68510-1

U.S. DEPARTMENT OF THE INTERIOR BUREAU OF LAND MANAGEMENT

REPORT ON CORNERS OF THE CADASTRAL SURVEY GRID

T. 35 R. 8W Will. Mer., Oregon State.



SYMBOLS

- Official corner found.
- Corner found, authenticity doubtful.
- Corner searched for and not found.

DESCRIPTION OF CORNER MONUMENT

2 1/2" x 28" iron pipe with Brass cap buried 18" in ground.  
 orig. cor. stone buried along side  
 4" x 4" x 48" yew post set along side

DESCRIPTION OF BEARING TREES, MOUND OF STONE, ETC.

Scribed:  
 Fir 25", N 33° E, 39 Lks.  
 Fir 22", S 77° E, 23.5 Lks.  
 Fir 15", S 84° W, 29.4 Lks.  
 Fir 32", N 82° W, 33 Lks.

DESCRIPTION OF LOCATION TO ENABLE RECOVERY BY OTHERS.

Original B.T., chopped open to verify

Reported by Leo J. Martin (Signature)  
Surveyor (Title) L.S. 363

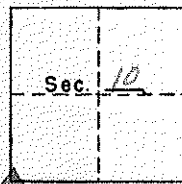
1959 (Date)

4-1226 (Feb. 1953) GPO 16-68510-1

U.S. DEPARTMENT OF THE INTERIOR BUREAU OF LAND MANAGEMENT

REPORT ON CORNERS OF THE CADASTRAL SURVEY GRID

T. 35 R. 8W Will. Mer., Oregon State.



SYMBOLS

- Official corner found.
- Corner found, authenticity doubtful.
- Corner searched for and not found.

DESCRIPTION OF CORNER MONUMENT

4" x 4" x 48" wooden stake

DESCRIPTION OF BEARING TREES, MOUND OF STONE, ETC.

Fir 30", N 49° 30' E, 204 Lks. (orig. B.T. standing, nailed)  
 Fir 24", N 89° 30' W, 133 Lks. (found rotten stub)  
 Nailed yellow tag to N.E. B.T.

DESCRIPTION OF LOCATION TO ENABLE RECOVERY BY OTHERS.

Reported by Leo J. Martin (Signature)  
Surveyor (Title) L.S. 363

Aug. 1959 (Date)

4-1226 (Feb. 1953) GPO 16-68510-1

U.S. DEPARTMENT OF THE INTERIOR BUREAU OF LAND MANAGEMENT