




Boundary
of Tillamook Bay & Bar
(Bayocean Peninsula)

Approximate Location
of Locked Gate

LEGEND

-  Tillamook Bay South Jetty Side (U. S. A. Fee-land)
-  Tillamook Bay and Bar (Bayocean Peninsula) (Perpetual Easement)
-  Bayocean Dike Road

VICINITY MAP

Bayocean Peninsula
Kincheloe Point
T. 1 N. & E. S., R. 10 W., W.M.
Tillamook County, Oregon

Scale: 1:20,000

U. S. Army

31/32
6/5

F-40-250

F-40250